Red Hídrica 1:50,000
Proyecto Ciudad del Este corregimiento de Las Garzas, distrito y provincia de Panamá

VERTICES	ESTE (m)	NORTE (m)
C-1	695382.1	1004451.2
C-2	695440.9	1004437.9
C-3	695486.7	1004423.2
C-4	695665.5	1004355.6
C-5	695825.1	1004295.3
C-6	695871.7	1004276.1
C-7	695992.2	1004226.6
C-8	696057.7	1004202.8
C-9	696065.2	1004223.8
C-10	696102.7	1004281.2
C-11	696110.7	1004296.4
C-12	696119.9	1004303.8
C-13	696124.6	1004310.4
C-14	696131	1004335.5
C-15	696178.8	1004427.1
C-16	696214.6	1004477.2
C-17	696226.1	1004502.5
C-18	696267.1	1004641.1
C-19	696269.3	1004653
C-20	696278.5	1004669.5
C-21	696291.3	1004708.9
C-22	696294.4	1004724.9
C-23	696303.6	1004745.9
C-24	696305.4	1004751.7
C-25	696189.9	1004731.2
C-26	696106.2	1004719
C-27	696040.2	1004714.8
C-28	695871.6	1004707.4
C-29	695771.1	1004708
C-30	695635.3	1004723.2
C-31	695533.7	1004742
C-32	695452.3	1004760.4
C-33	695441	1004763
C-34	695436.2	1004760.8
C-35	695431	1004760.2
C-36	695397.4	1004660.5
C-37	695380.7	1004556.7

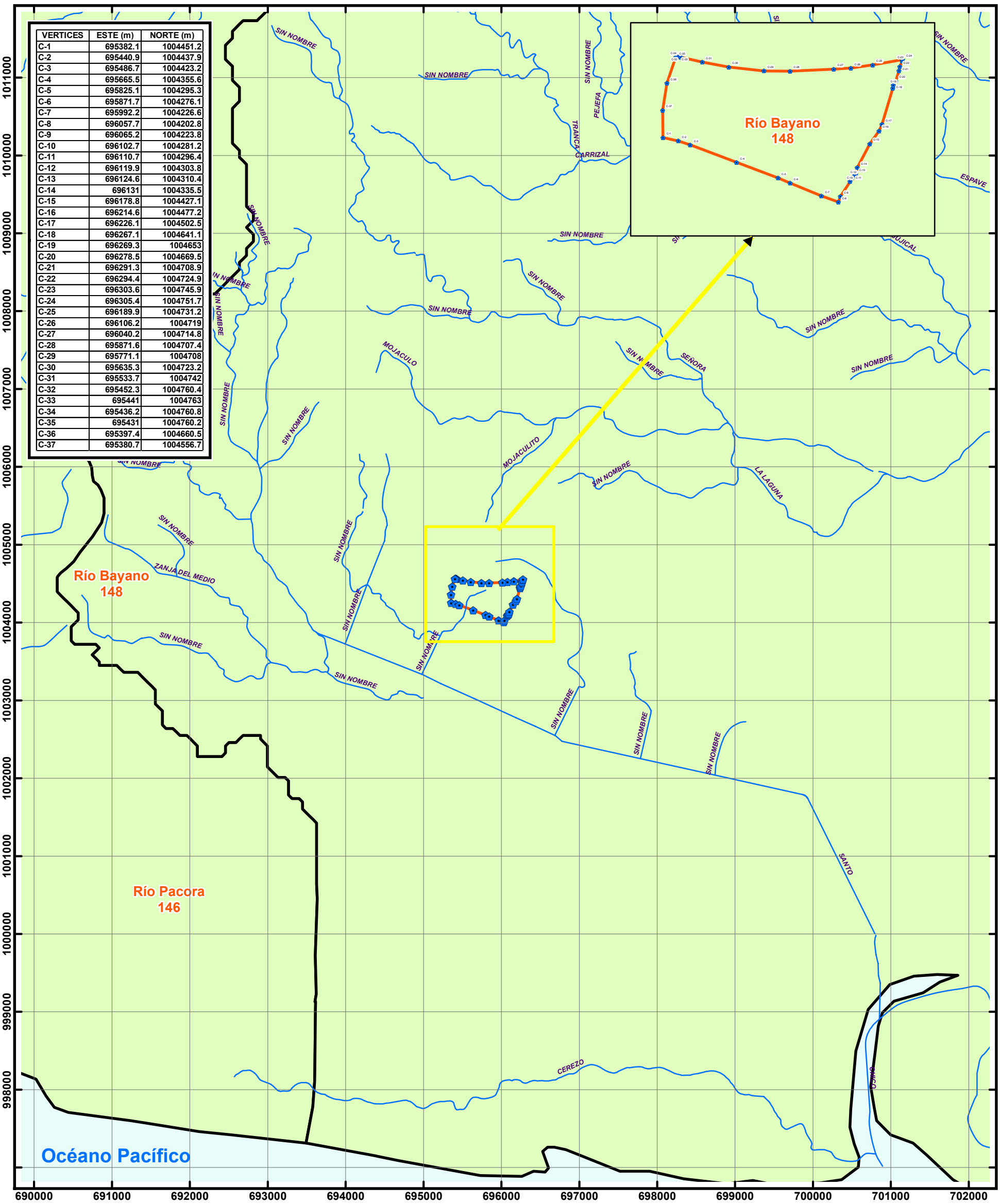

Localización Regional

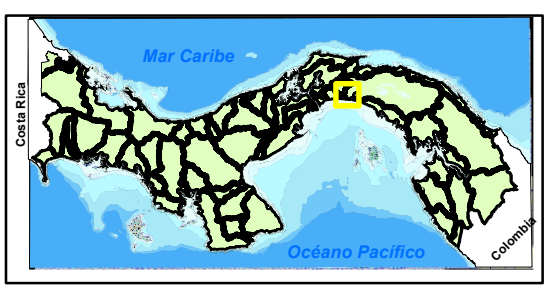



Escala 1:50,000

0 0.5 1 Km

Proyección Universal Tranverse Mercator
Elipsoide Clarke 1866
Datum WGS84
Zona Norte 17

Leyenda

- Vértices
- Drenaje
- Ciudad del Este
- Cuencas Hidrográficas