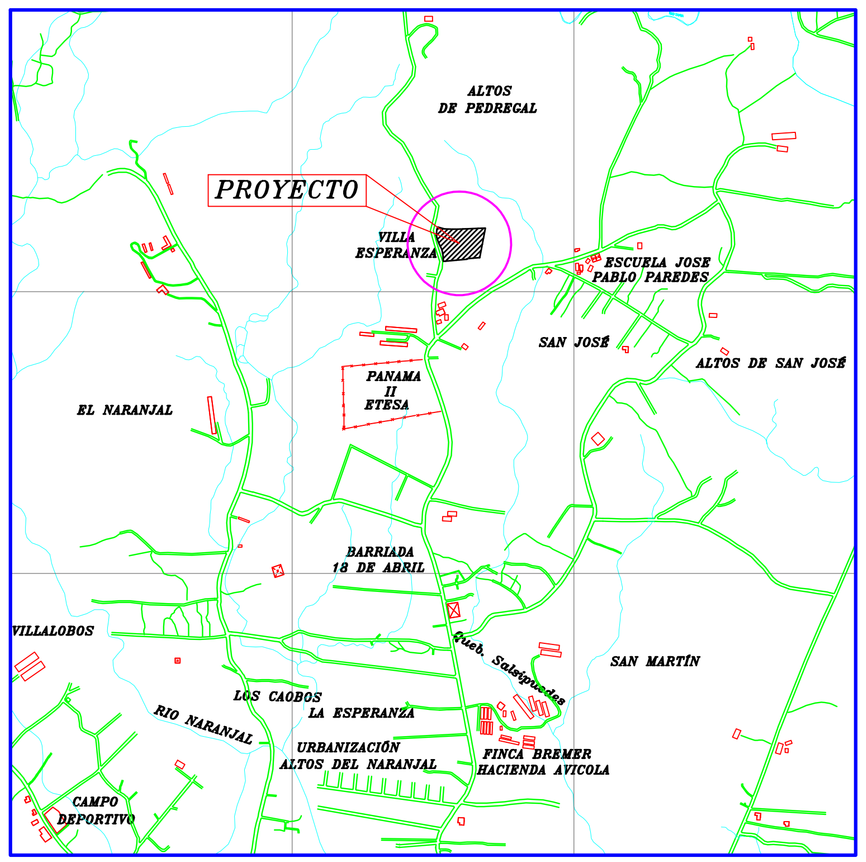


## UBICACION REGIONAL

ESCALA: 1:15,000

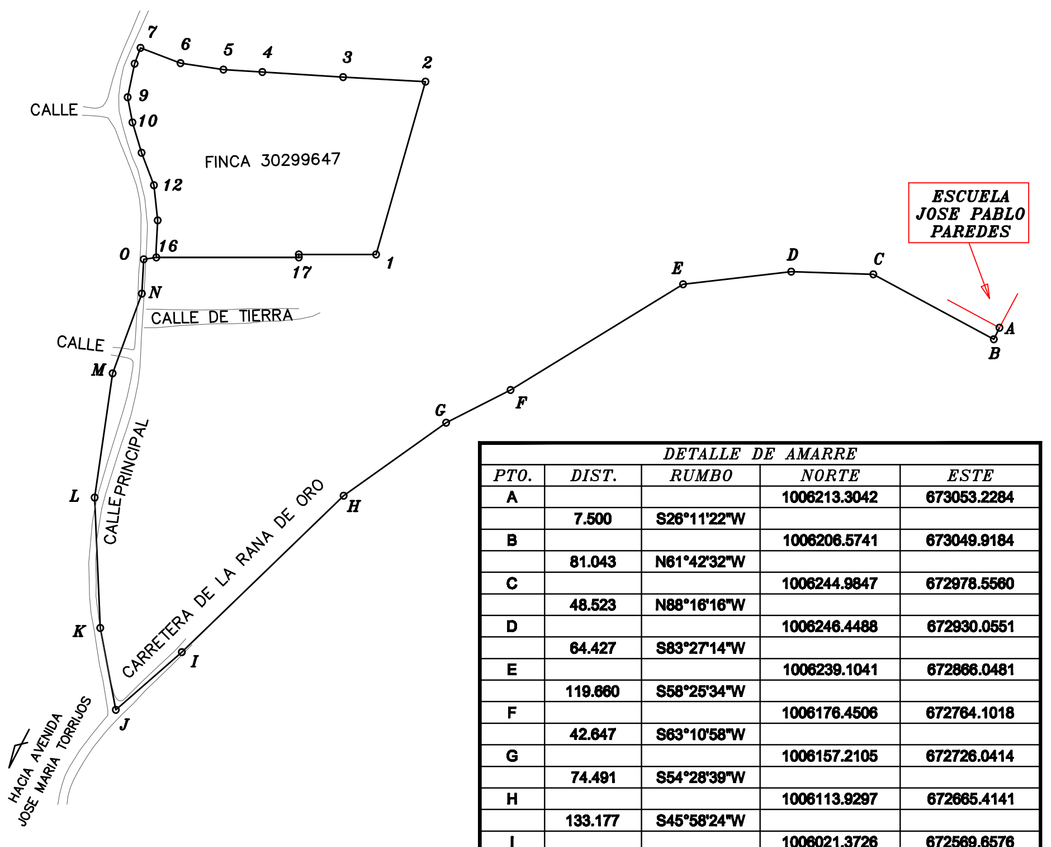


## DETALLE DE AMARRE

ESCALA : 1: 0,000

| DETALLE DE AMARRE | | | | |
|---|---|---|---|---|
| PTO. | DIST. | RUMBO | NORTE | ESTE |
| A | | | 1006213.3042 | 673053.2284 |
| | 7.500 | S26°11'22"W | | |
| B | | | 1006206.5741 | 673049.9184 |
| | 81.043 | N61°42'32"W | | |
| C | | | 1006244.9847 | 672978.5560 |
| | 48.523 | N88°16'16"W | | |
| D | | | 1006246.4488 | 672930.0551 |
| | 64.427 | S83°27'14"W | | |
| E | | | 1006239.1041 | 672866.0481 |
| | 119.660 | S58°25'34"W | | |
| F | | | 1006176.4506 | 672764.1018 |
| | 42.647 | S63°10'58"W | | |
| G | | | 1006157.2105 | 672726.0414 |
| | 74.491 | S54°28'39"W | | |
| H | | | 1006113.9297 | 672665.4141 |
| | 133.177 | S45°58'24"W | | |
| I | | | 1006021.3726 | 672569.6576 |
| | 51.755 | S48°55'11"W | | |
| J | | | 1005987.3635 | 672530.8453 |
| | 49.244 | N10°42'38"W | | |
| K | | | 1006035.7496 | 672521.4934 |
| | 77.203 | N02°33'26"W | | |
| L | | | 1006112.8757 | 672518.0488 |
| | 74.180 | N08°16'14"E | | |
| M | | | 1006186.2842 | 672528.7196 |
| | 50.302 | N20°07'23"E | | |
| N | | | 1006233.5156 | 672546.0253 |
| | 20.304 | N03°18'03"E | | |
| O | | | 1006253.7859 | 672547.1944 |
| | 7.500 | N80°54'33"E | | |
| 16 | | | 1006254.9709 | 672554.6002 |
| | 84.305 | N90°00'00"E | | |
| 17 | | | 1006254.9709 | 672638.9052 |

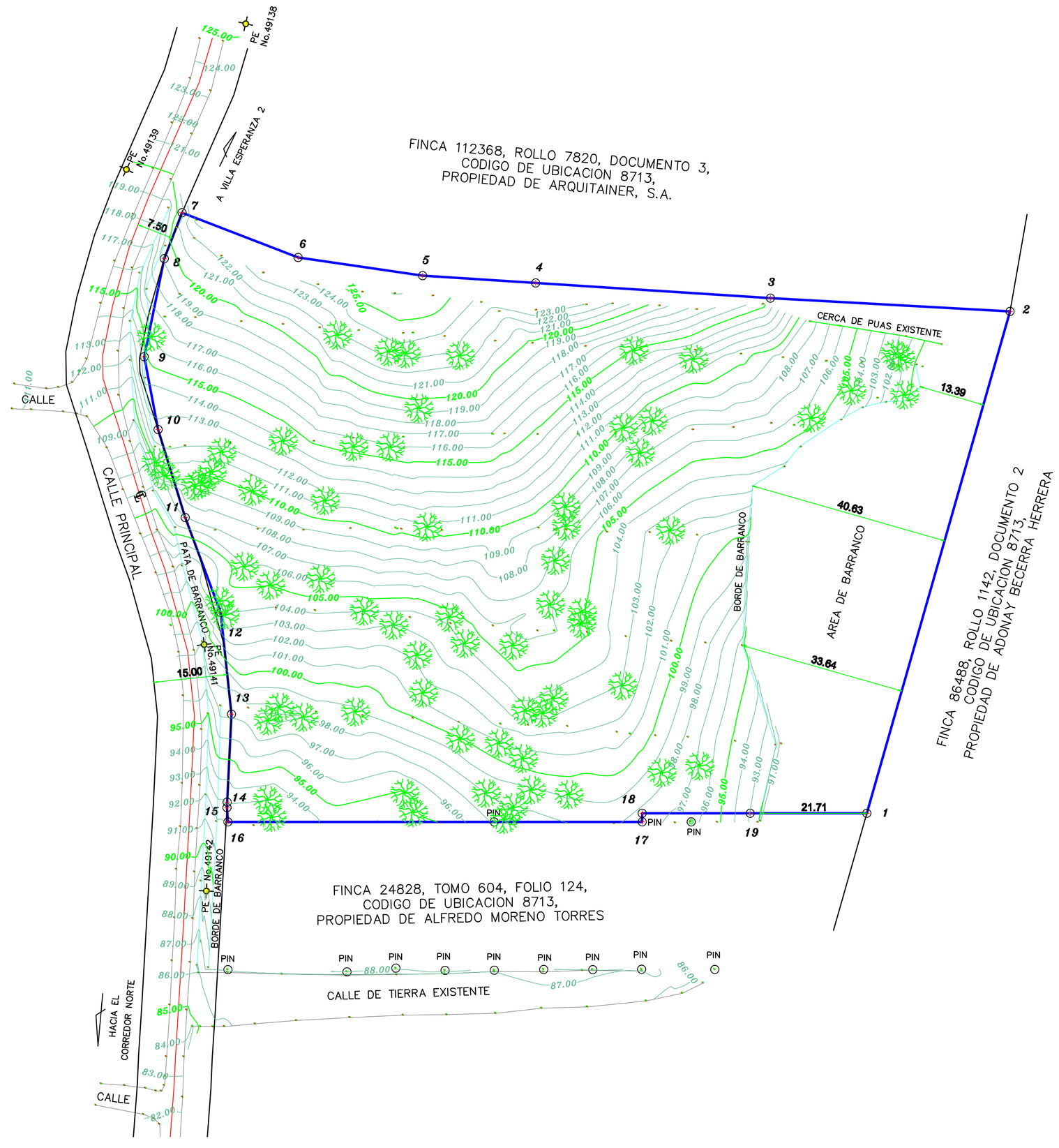


| CUADRO DE DATOS | | | | |
|---|---|---|---|---|
| PTO. | DIST. | RUMBO | NORTE | ESTE |
| 1 | | | 1006256.7170 | 672684.6384 |
| | 106.186 | N15°55'17"E | | |
| 2 | | | 1006358.8295 | 672713.7673 |
| | 48.836 | N86°49'00"W | | |
| 3 | | | 1006361.5414 | 672665.0067 |
| | 47.848 | N86°18'00"W | | |
| 4 | | | 1006364.6292 | 672617.2584 |
| | 23.092 | N86°18'00"W | | |
| 5 | | | 1006366.1193 | 672594.2145 |
| | 25.600 | N81°44'00"W | | |
| 6 | | | 1006369.8001 | 672568.8805 |
| | 25.300 | N68°53'00"W | | |
| 7 | | | 1006378.9149 | 672545.2794 |
| | 10.000 | S21°07'00"W | | |
| 8 | | | 1006369.5864 | 672541.6768 |
| | 20.380 | S11°35'13"W | | |
| 9 | | | 1006349.6217 | 672537.5833 |
| | 15.090 | S10°50'30"E | | |
| 10 | | | 1006334.8011 | 672540.4217 |
| | 18.736 | S17°06'23"E | | |
| 11 | | | 1006316.8940 | 672545.9328 |
| | 20.616 | S20°22'43"E | | |
| 12 | | | 1006297.5683 | 672553.1118 |
| | 20.789 | S06°07'28"E | | |
| 13 | | | 1006276.8979 | 672555.3297 |
| | 17.940 | S02°43'41"W | | |
| 14 | | | 1006258.9783 | 672554.4758 |
| | 1.104 | S02°43'41"W | | |
| 15 | | | 1006257.8755 | 672554.4232 |
| | 2.910 | S03°29'11"E | | |
| 16 | | | 1006254.9709 | 672554.6002 |
| | 84.305 | N90°00'00"E | | |
| 17 | | | 1006254.9709 | 672638.9052 |
| | 1.749 | N00°00'00"E | | |
| 18 | | | 1006256.7199 | 672638.9052 |
| | 22.012 | N90°00'00"E | | |
| 19 | | | 1006256.7199 | 672660.9172 |
| | 23.722 | N90°00'00"E | | |
| 1 | | | 1006256.7170 | 672684.6384 |
| AREA : 1 Has. + 6,683.154 m² | | | | |

## NOTAS

EL NORTE ES DE CUADRICULA

PLANO DE REFERENCIA No. 80813-142726 APROBADO POR LA DIRECCION NACIONAL DE MENSURA CATASTRAL DE LA AUTORIDAD NACIONAL DE ADMINISTRACION DE TIERRAS EL 7 DE DICIEMBRE DE 2018

LAS COORDENADAS SON VERDADERAS Y ESTAN BASADAS EN EL SISTEMA UTM WGS84.

EL LEVANTAMIENTO DE CAMPO SE REALIZO CON UNA ESTACION TOTAL TOPCON 235 (ELECTRONICA).

ESCALA GRAFICA

( EN METROS )

12 0 6 12 24 36 48 60

1 : 600

## REPUBLICA DE PANAMA

PROVINCIA: PANAMÁ
DISTRITO DE PANAMÁ
CORREGIMIENTO: PEDREGAL
LUGAR: RANA DE ORO

PLANO TOPOGRAFICO DE LA FINCA 30299647, CODIGO DE UBICACION 8713, PROPIEDAD DE INVERSIONES GRUPO WU, S.A.

*AREA : 1 Has. + 6,683.154 m²*

PROFESIONAL: ELADIO GUTIERREZ
CEDULA: 8-162-381
LICENCIA: 86-304-007
ESCALA: 1 : 600
DIBUJO : R. MONROY
FECHA: 13 - ABRIL - 2019